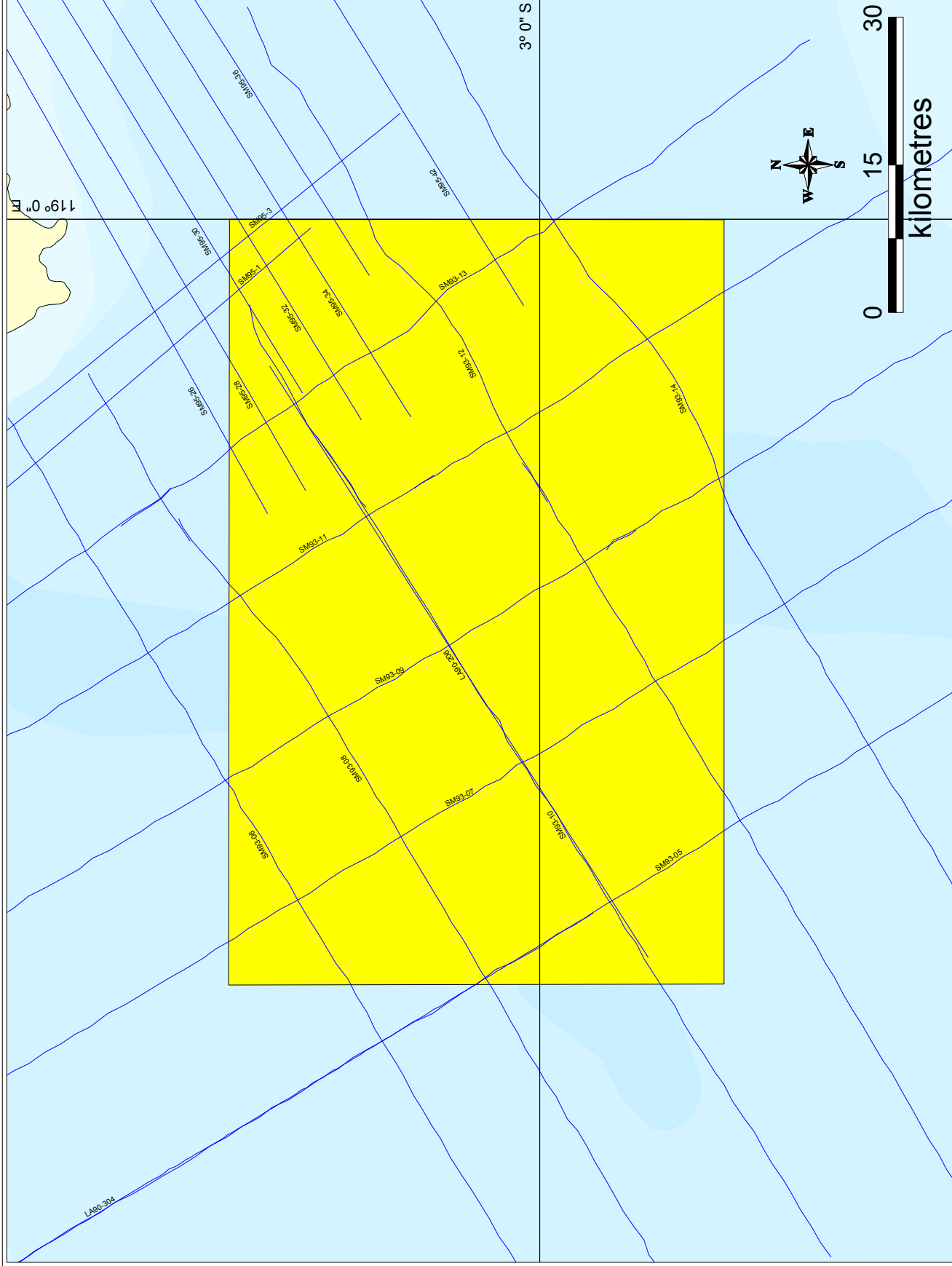




DIRECTORATE GENERAL  
OF OIL & GAS




# DIRECT PROPOSAL YEAR 2009

## SOUTH MANDAR BLOCK



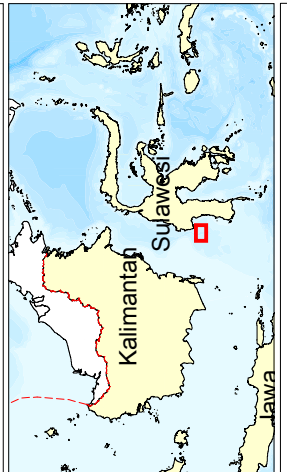
### SOUTH MANDAR BLOCK

#### LEGEND :

-  : Seismic Line
-  : Well
-  : Block

#### DATA PACKAGE VOLUME

Well :  
Seismic : 2,185.37 Km  
G&G Report : 23  
G&G Map : 31



DEPARTEMEN ENERGI DAN SUMBER DAYA MINERAL  
DIREKTORAT JENDERAL MINYAK DAN GAS BUMI  
DIREKTORAT PEMBINAAN USAHA HULU